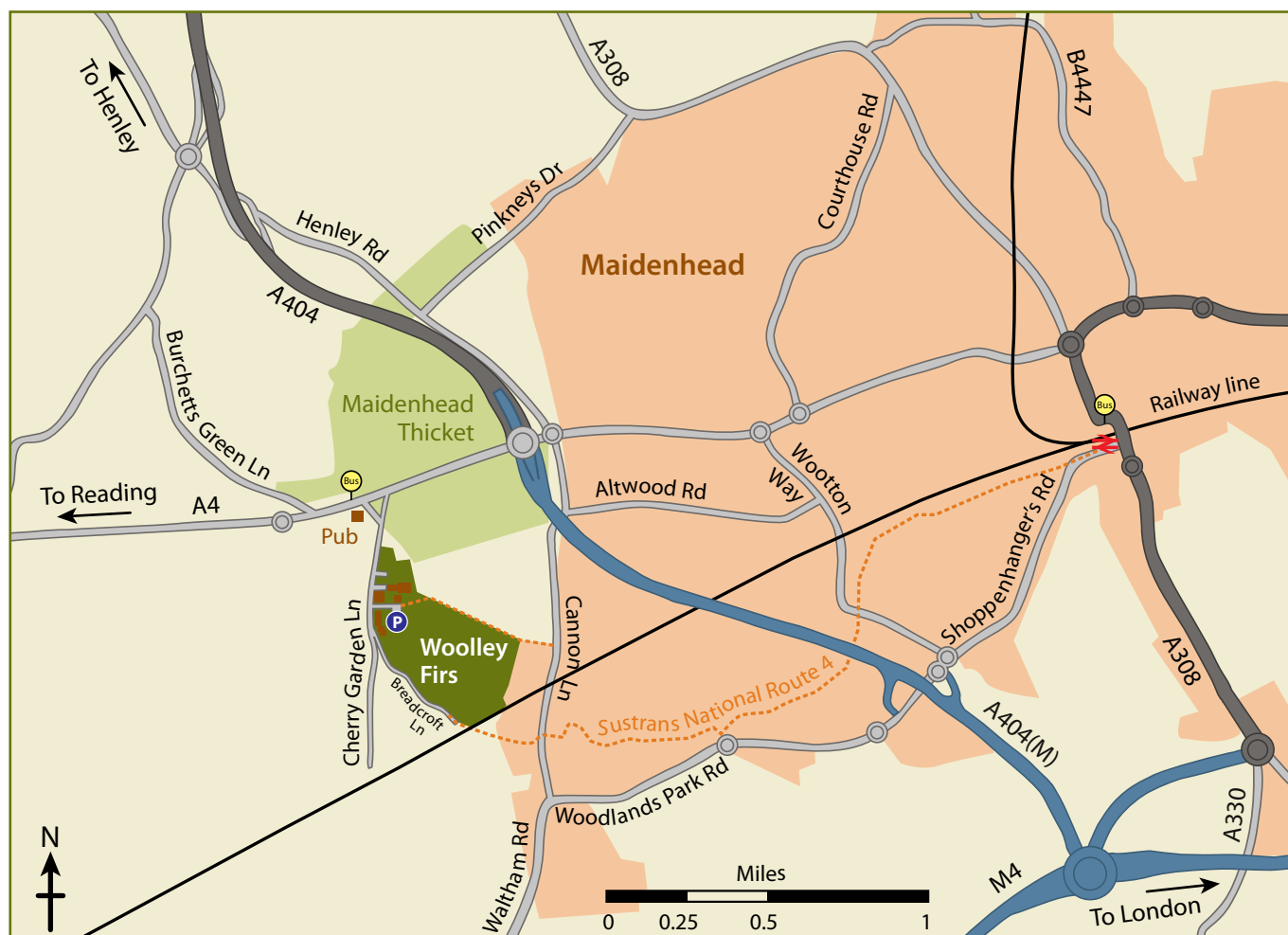


How to find us





Berkshire
Buckinghamshire
Oxfordshire



Woolley Firs Environmental Education Centre Cherry Garden Lane, Maidenhead, Berks SL6 3LJ



From Maidenhead town centre Woolley Firs is 15 mins by bike, 17 mins by bus and foot, or 45 mins by foot.
Grid reference: SU 584 797

-  **By car:** From the A404, exit onto The Thicket Roundabout (Jct 9b) and take the A4 towards Reading. Take the first left onto Cherry Garden Lane, continue 0.4 miles until you reach the sign for Woolley Firs Environmental Education Centre and turn left here. Visitor Car Park is ahead on the right hand side. Follow signs by footpath from car park to Hasker House or the Environmental Education Centre.
-  **By rail:** To Maidenhead Railway Station then take the bus.
-  **By bus:** From Maidenhead centre take Courtney Coaches bus no. 239 from Frascati Way towards Hurley/Henley. Get off at the Shire Horse Pub stop then walk 0.4 miles down Cherry Garden Lane.
-  **On foot/bike:** 2.3 miles from railway station following Sustrans National route 4 (www.sustrans.org.uk/map).

Phone: 01628 829574

Email: info@bbowt.org.uk